



REPUBLIC OF THE PHILIPPINES
DEPARTMENT OF AGRICULTURE
REGIONAL FIELD UNIT NO.5
SAN AGUSTIN, PILI CAMARINES SUR.

PROJECT TITLE

PROPOSED:

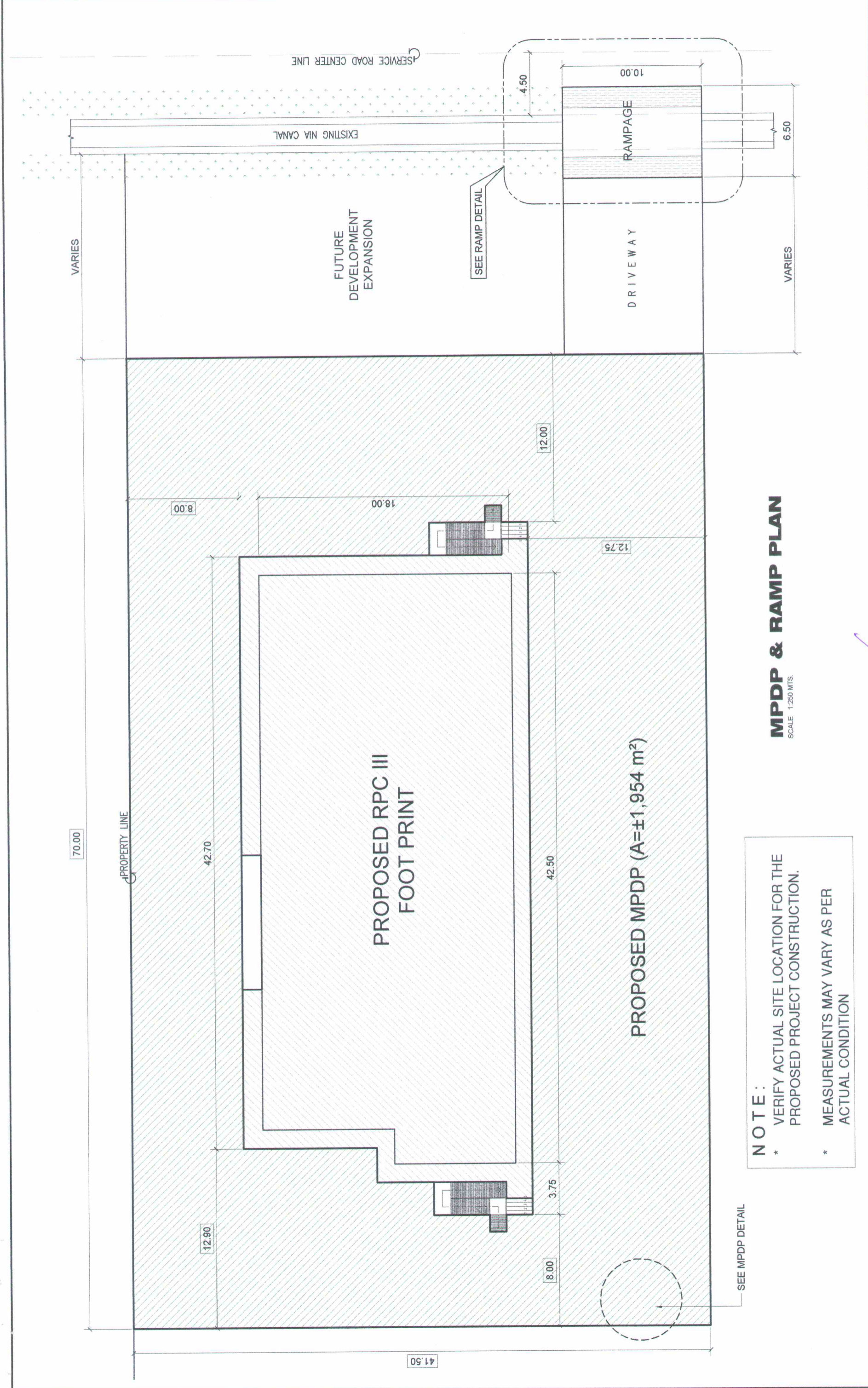
CONSTRUCTION OF MIPDP FOR RPC-III

LOCATION:

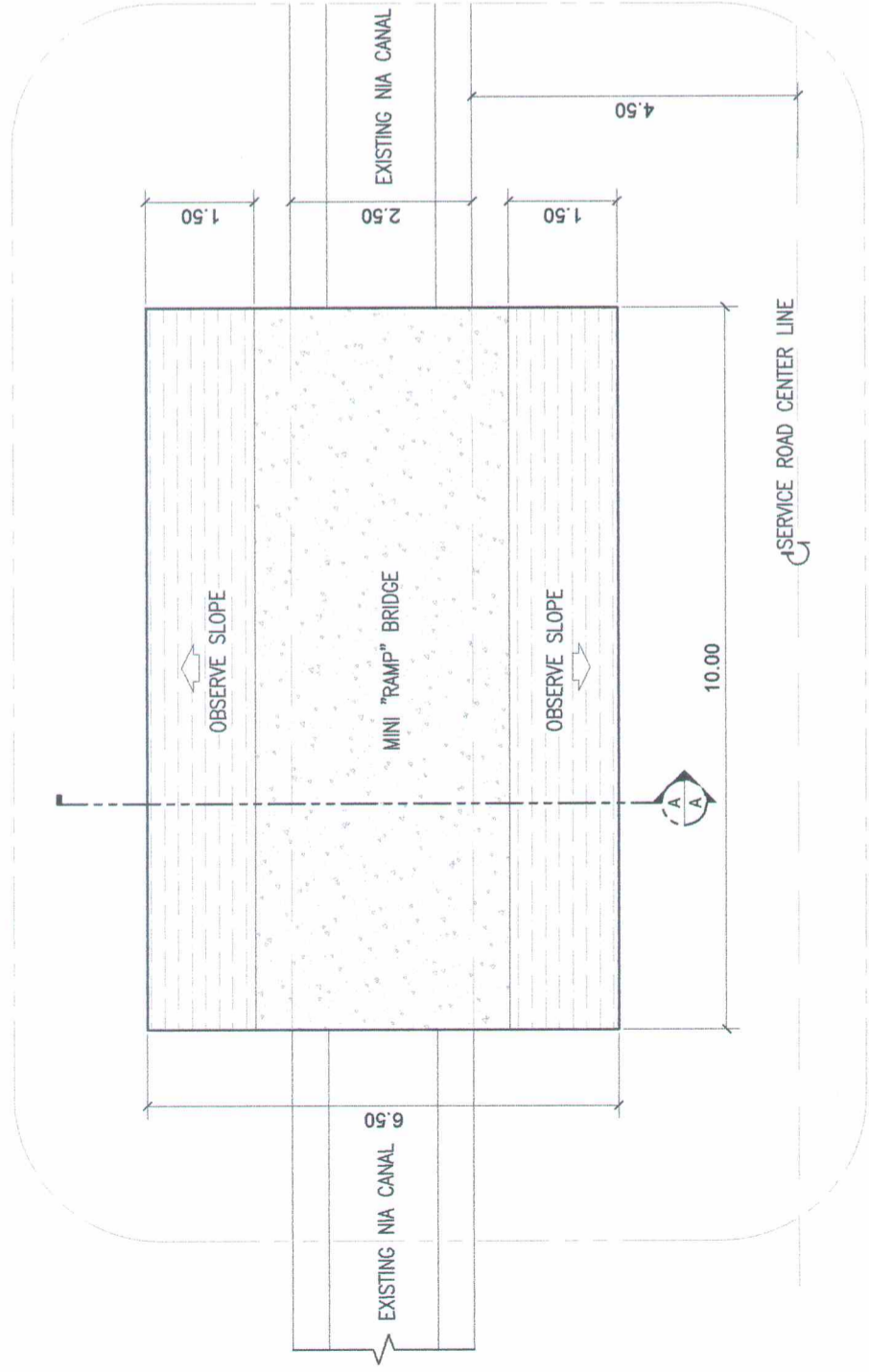
BRGY. CAUSIP, BULA, CAMARINES SUR

PREPARED BY:

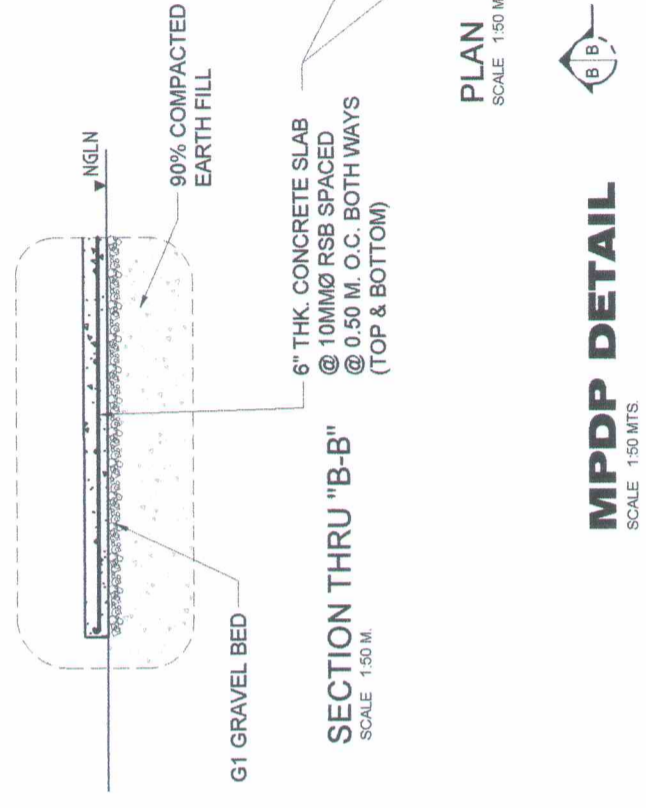
RAED OFFICE



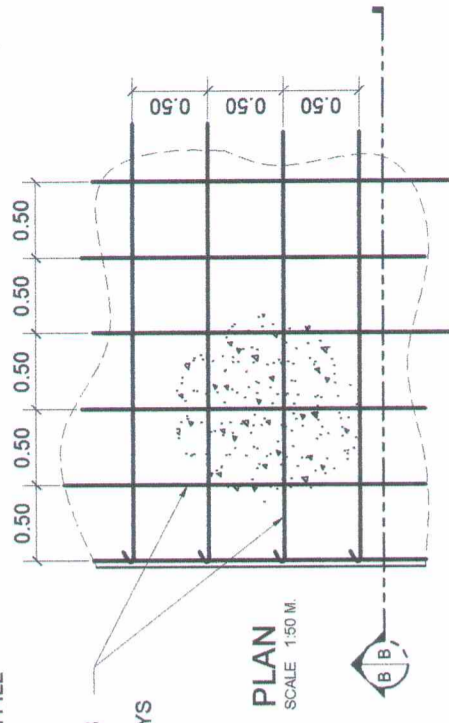
| | | | | | | | | |
|---|--|---|--|--|--|---|--|--|
| <p>REPUBLIC OF THE PHILIPPINES DEPARTMENT OF AGRICULTURE REGIONAL FIELD UNIT NO. 5 SAN AGUSTIN, PILI, CAMARINES SUR</p> | <p>Prepared by: CHRISTOPHER BOTOR Civil Engineer</p> | <p>Checked by: ENGR. ONOFRE LUIZ JR. Civil Engineer-in-Charge</p> | <p>Reviewed by: ENGR. JUSTIN BALTAZAR OIC EPDSS HEAD</p> | <p>Submitted by: ENGR. GILBERT SALCEDO OIC-Chief, RAED</p> | <p>Recommending Approval: LUZ MARCELINO RTD, for Operation</p> | <p>Approved by: RODEL TORNIA, A. MABE Regional Executive Director</p> | <p>Name of Project: CONSTRUCTION OF MPDP (Multi-Purpose Drying Pavement) FOR RPC-III</p> <p>Location: BRGY. CAUSIP, BULA, CAMARINES SUR</p> <p>Source of fund: GAA - 2023</p> <p>Sheet Contents: AS SHOWN ABOVE</p> | <p>CAD by: CHESTER</p> <p>DATE: 6-2-23</p> <p>Sheet No. 78</p> |
|---|--|---|--|--|--|---|--|--|



CONCRETE RAMP PLAN
SCALE 1:100 MTS

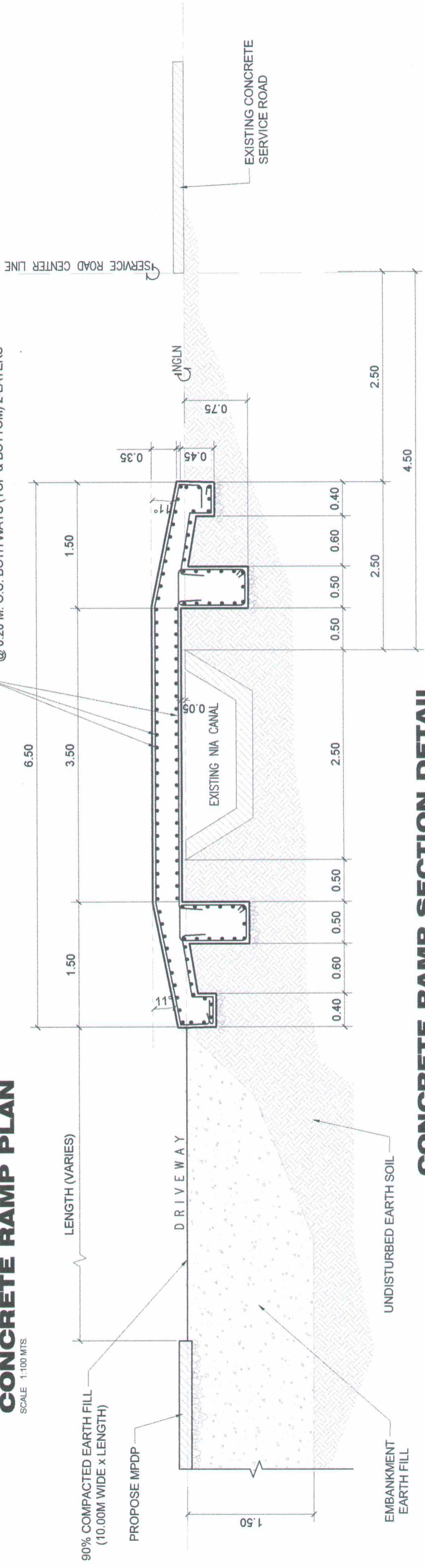


MPDP DETAIL
SCALE 1:50 MTS



PLAN
SCALE 1:50 MTS

0.30M. THK. CONCRETE SLAB @ 12MMØ RSB SPACED @ 0.20 M. O.C. BOTH WAYS (TOP & BOTTOM) 2-LAYERS



CONCRETE RAMP SECTION DETAIL
SCALE 1:50 MTS

Prepared by:


 CHESTER B. BOYER
 CAD & DESIGN


Checked by:


 ENGR. ONYIAH RUIZ JR.
 Civil Engineer, In-Charge

Reviewed by:

 ENGR. LUIS B. BALTAZAR
 OIC EPDSS HEAD

Submitted by:

 ENGR. GILBERT SALCEDO
 OIC-Chief, RAED

Recommending Approval:

 LUZ R. MARCOBAL
 RTD, for Operation

Approved by:

 RODELL P. JORINILLA
 Regional Executive Director